






















Zoning Objectives

-  Objective FP Provide for and facilitate the development of a Food Industry Park
-  Objective GB Protect and provide for a Greenbelt
-  Objective GE Provide opportunities for general enterprise and employment
-  Objective HA Protect and enhance high amenity areas
-  Objective OS Preserve and provide for open space and recreational amenities
-  Objective RB Provide for and facilitate rural-related business which has a demonstrated need for a rural location
-  Objective RC Provide for small scale infill development serving local needs while maintaining the rural nature of the cluster
-  Objective RU Protect and promote in a balanced way, the development of agriculture and rural-related enterprise, biodiversity, the rural landscape, and the built and cultural heritage
-  Objective RV Protect and promote the character of the Rural Village and promote a vibrant community in accordance with an approved local area plan, and the availability of physical and community infrastructure

Specific Objectives

-  Local Area Plans
-  Protect and/or provide for a Burial Ground
-  Architectural Conservation Area
-  Road Proposal
-  Preserve Views
-  Masterplan Area
-  Site Specific Objective Boundary
-  Inner Airport Noise Zone
-  Outer Airport Noise Zone
-  Inner Public Safety Zone
-  Outer Public Safety Zone
-  Traveler Accommodation
-  Protect and preserve trees woodlands and hedgerows
-  Protected Structures
-  Recorded Monuments
-  Local Objectives

Note:
For further detail please refer to the Written Statement and/or Appendices and the Green Infrastructure Maps

